ОПИСАНИЕ ТРУБОПРОВОДА	ВЫХОД ПОДВОДА ТРУБОПРОВОДА НА БЕРЕГ. КООРДИНАТЫ	
	СЕВЕРНАЯ	ВОСТОЧНАЯ
К ВПУ 3	4,947,119.80	393,230.13
К ВПУ 1	4,947,119.15	393,233.06
К ВПУ 2	4,947,118.50	393,235.99

PIPELINE DESCRIPTION	LANDFALL COORDINATE	
	NORTHING	EASTING
TO SPM3	4,947,119.80	393,230.13
TO SPM1	4,947,119.15	393,233.06
TO SPM2	4,947,118.50	393,235.99

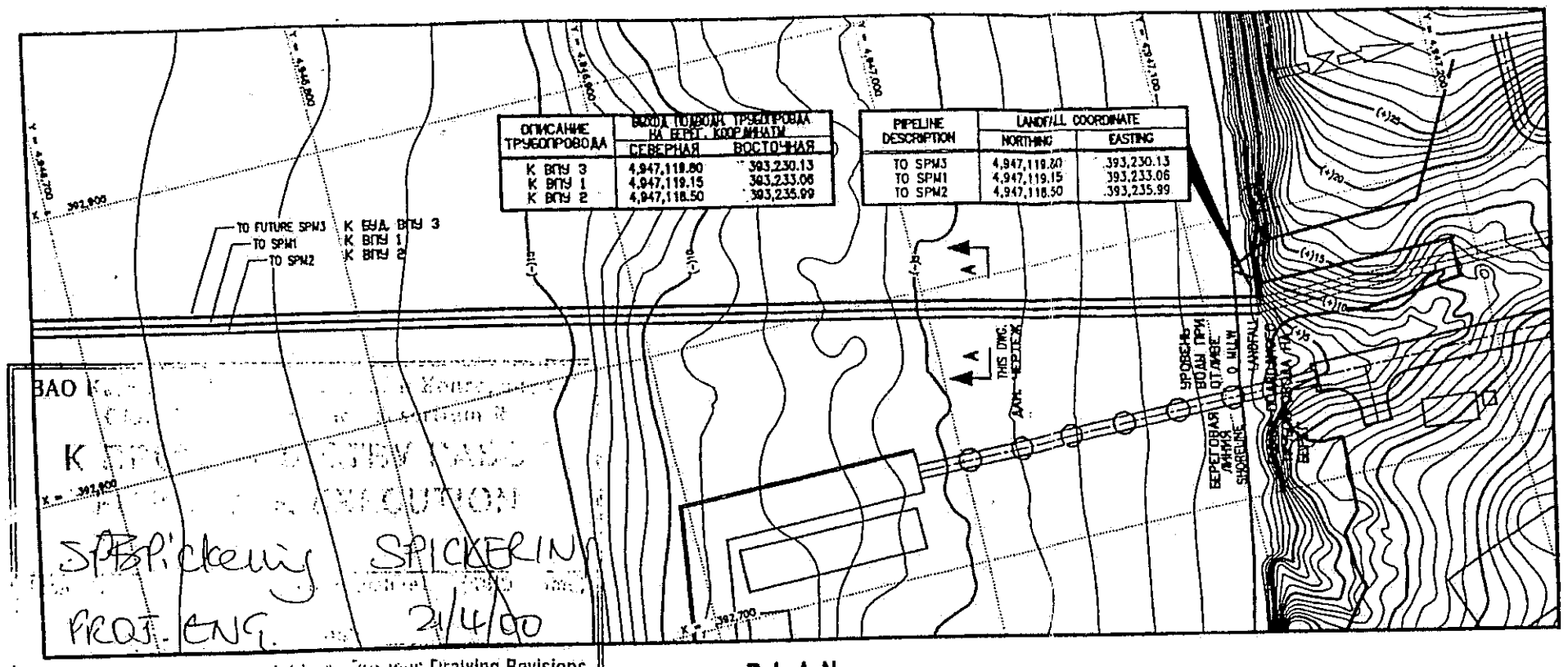

PLAN
ПЛАН

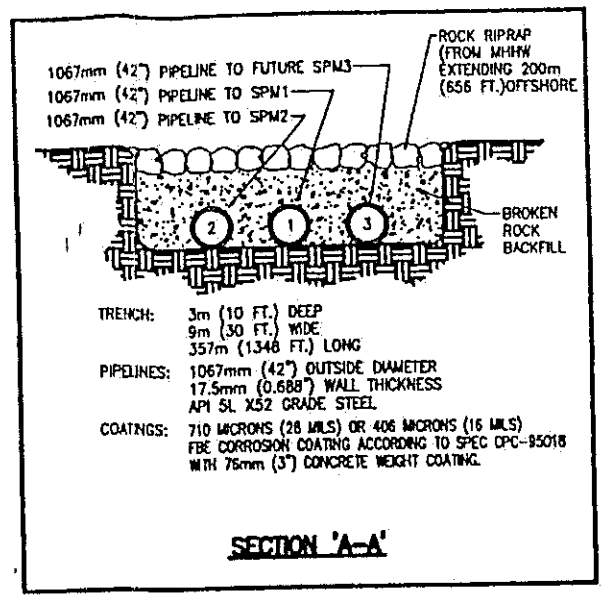

SECTION 'A-A'

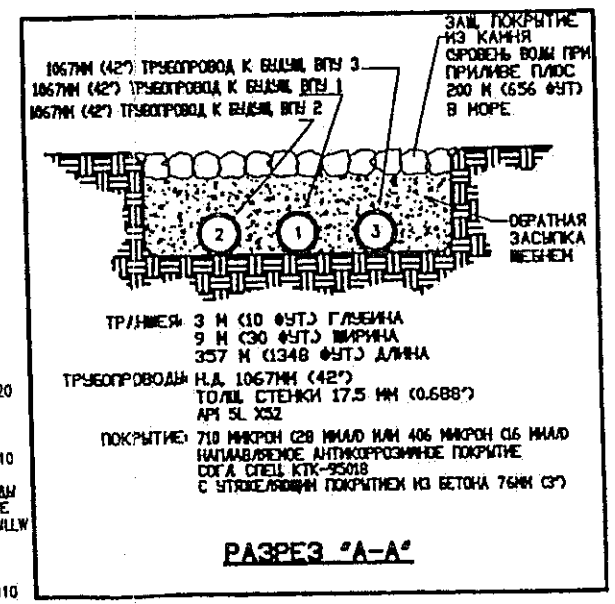

РАЗРЕЗ "А-А"

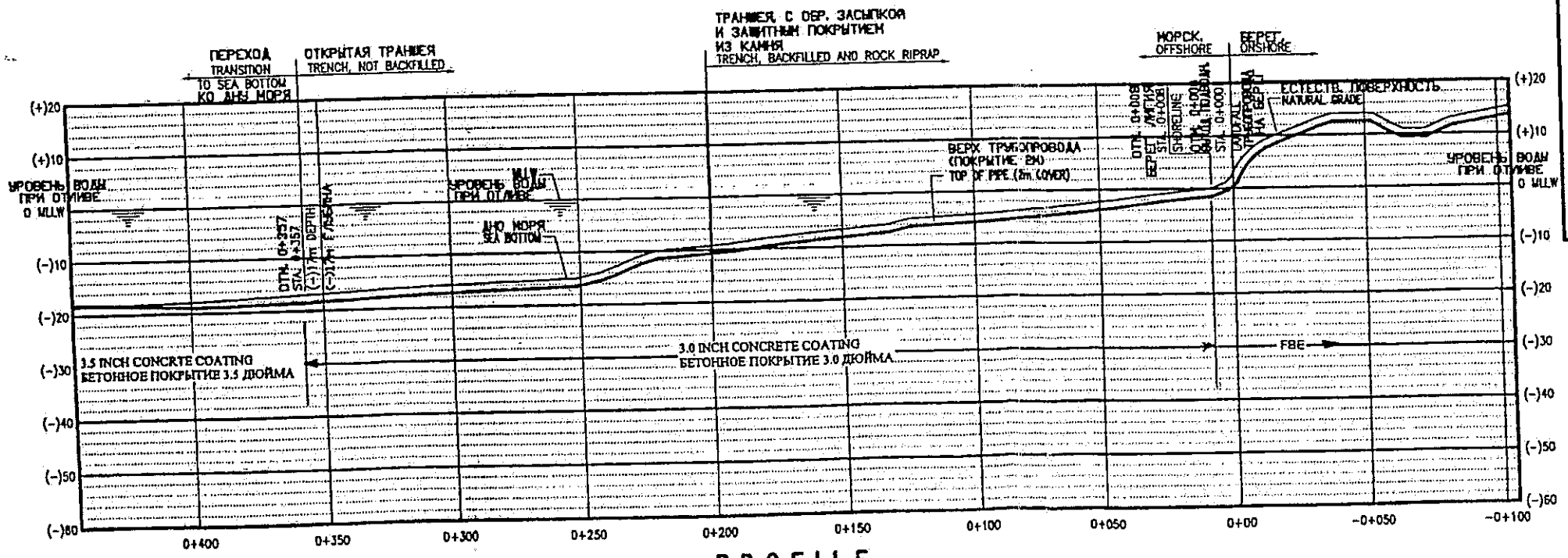

PROFILE
РАЗРЕЗ

УСЛОВНЫЕ ОБОЗНАЧЕНИЯ
LEGEND

PIPELINE
ТРУБОПРОВОДА

ВПУ- ВЫНОСНОЕ ПРИЧАЛЬНОЕ УСТРОЙСТВО

2	04/00	ISSUED APPROVED FOR CONSTRUCTION												
1		ISSUED APPROVED FOR DESIGN (RUSSIAN ADDED)	N/A	N/A	N/A	N/A	N/A	N/A	N/A	N/A	N/A			
0		ISSUED FOR CPC APPROVAL ВЫПУЩЕН ДЛЯ УТВЕРЖДЕНИЯ КТК	N/A	N/A	N/A	N/A	N/A	N/A	N/A	N/A	N/A			
REV	DATE	REVISION DESCRIPTION	DRAWN	CHECK	APP.	PROJECT ENGINEER	PROJECT MANAGER	CONST. ENG.	ELEC. ENGINEER	MECHANICAL ENGINEER	PROCESS ENGINEER			
DRN	DATE	ORIGINAL DRAWING	DRAWN	CHECKED	APPROVED	DRAWING REVIEWED / ПРОВЕРЕНО ЧЕРТЕЖЕЙ								

PREPARED (РАЗРАБ.)		C. RACA	04/00
		L. KOUTT	12/97
		G. HOLY	12/97
		V. KUDRYTZOL	12/97
		D. CAVE	12/97
		CAPEOS	12/97
Position	Name	Signature	Date
Должность	Фамилия	Подпись	Дата

Caspian Pipeline Consortium
Каспийский Трубопроводный Консорциум

FLUOR DANIEL

MARINE TERMINAL OFFSHORE PIPELINE	STAGE	SHEET NO.	DR. SHTS
	AFC	1	1
SHORELINE APPROACH DETAILS	FLUOR DANIEL HOUSTON, TEXAS		

06876000-44-95M-006 ✓ REV. 2

КОНТУРИРОВАНИЕ СИСТЕМА КТК — CPC CRUDE OIL PIPELINE SYSTEM

МОРСКОЙ ТЕРМИНАЛ МОРСКОЙ ТРУБОПРОВОД

CHANGE	DATE	DR. ACCT

ДЕТАЛИ ПОДХОДА К БЕРЕГОВОЙ ЛИНИИ

FLUOR DANIEL HOUSTON, TEXAS

FILE NAME : 44M95M006
ИМЯ ФАЙЛА :